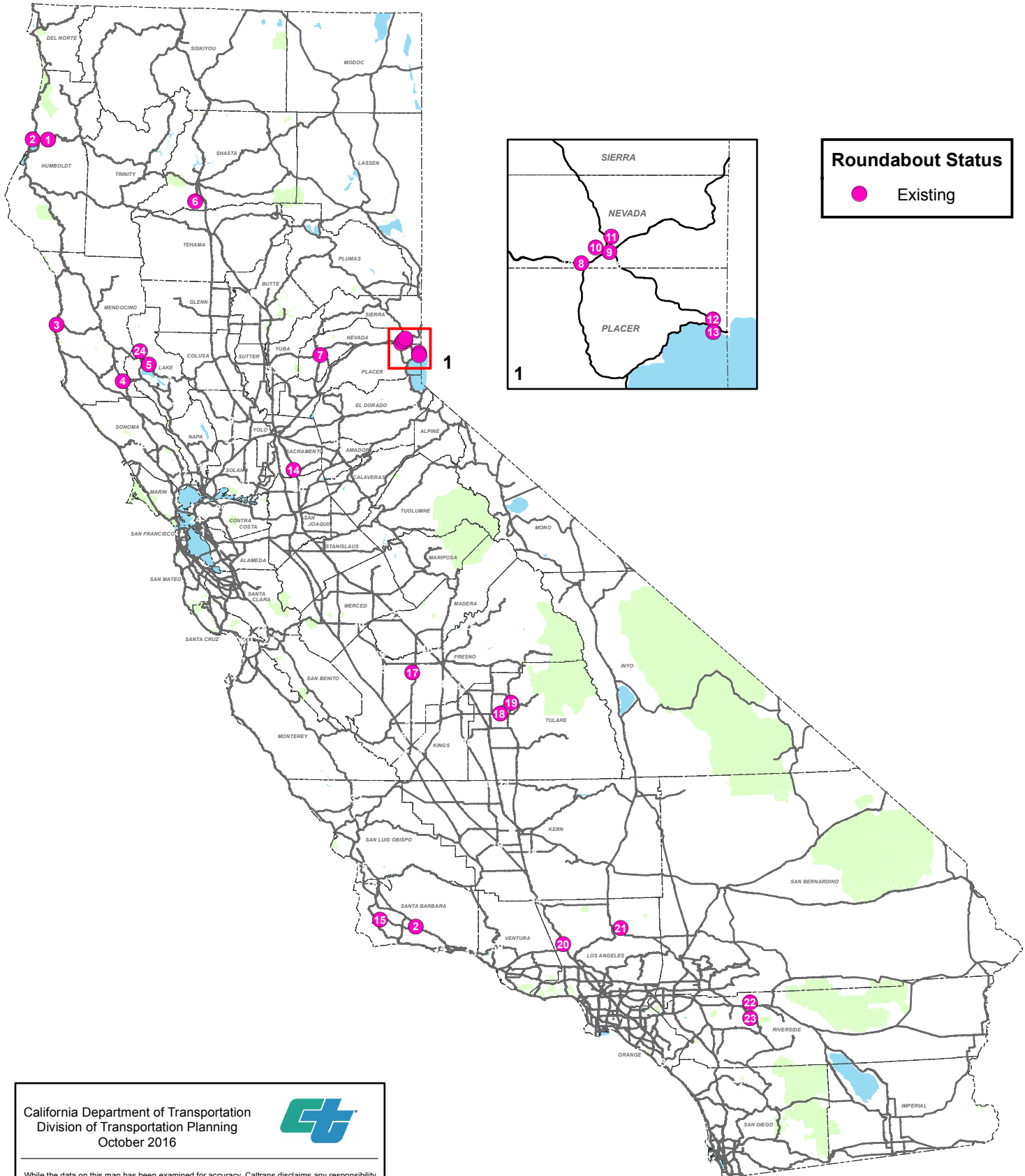


California State Highway System Roundabouts



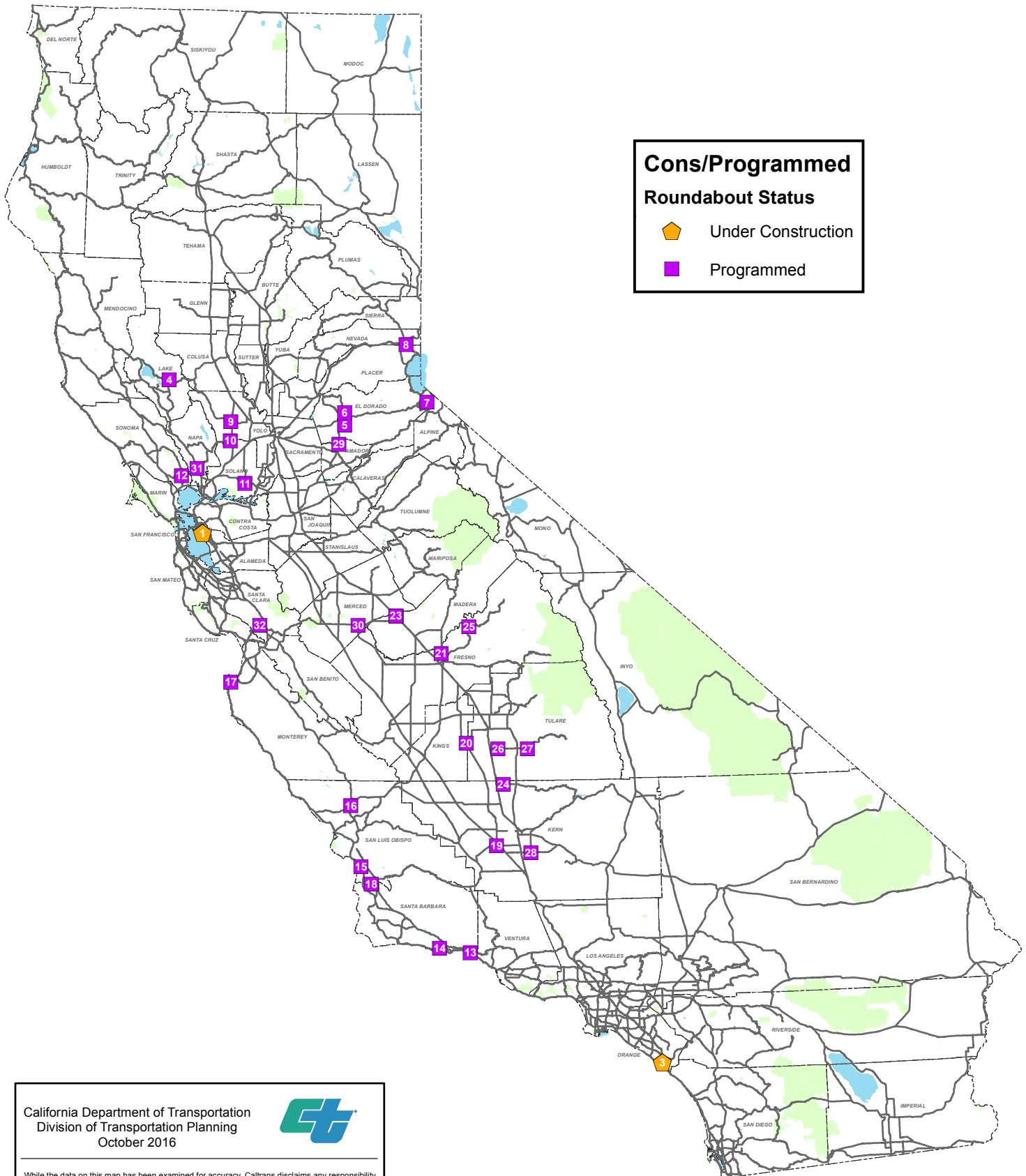
California Department of Transportation
 Division of Transportation Planning
 October 2016





While the data on this map has been examined for accuracy, Caltrans disclaims any responsibility for the accuracy or correctness of the data. In no event shall Caltrans become liable to users of this map, or to any other party, for any loss or damages, consequential or otherwise, including but not limited to time, money, or goodwill, arising from the use of this map product.

Map Not to Scale


California State Highway System Roundabouts



Cons/Programmed Roundabout Status

-  Under Construction
-  Programmed

California Department of Transportation
 Division of Transportation Planning
 October 2016



While the data on this map has been examined for accuracy, Caltrans disclaims any responsibility for the accuracy or correctness of the data. In no event shall Caltrans become liable to users of this map, or to any other party, for any loss or damages, consequential or otherwise, including but not limited to time, money, or goodwill, arising from the use of this map product.

Map Not to Scale

California State Highway System Roundabout Inventory List						Roundabout ID. Number
District	CO	RTE	PM	Phase	Location	
Existing						(Map 1)
D01	HUM	101	88.803	Complete	U.S. 101 Northbound/Giuntoli Lane	1
D01	HUM	101	88.803	Complete	U.S. 101 Southbound/Giuntoli Lane	2
D01	MEN	1	59.25	Complete	SR 1/Simpson Lane	3
D01	MEN	175	1.14	Complete	SR 175/Main Street/East Side Road	4
D01	LAK	20	12.199	Complete	SR 20/Nice-Lucerne Cutoff/Pyle Road	5
D02	SHA	5	R004.289	Complete	I-5 Northbound/Deschutes Drive	6
D03	NEV	20	R13.614	Complete	SR 20 Westbound/E. Main Street/Idaho Maryland Rd	7
D03	NEV	89	0.494	Complete	SR 89 Eastbound/I-80	8
D03	NEV	89	0.54	Complete	SR 89 Westbound/I-80	9
D03	NEV	89	R000.826	Complete	SR 89 / Donner Pass Rd	10
D03	NEV	89	1.15	Complete	SR 89N/Alder Drive/Prosser Dam Road	11
D03	PLA	28	9.72	Complete	SR 28/Bear Street	12
D03	PLA	28	9.9	Complete	SR 28/Coon Street	13
D03	SAC	99	3.525	Complete	SR 99 NB/SR 104/Twin Cities Road	14
D05	SB	246	12.27	Complete	SR 246/La Purisima Road	15
D05	SB	246	R34.601	Complete	SR 246/SR 154	16
D06	FRE	145	33.129	Complete	SR 145/Jensen Avenue	17
D06	TUL	198	R14.6	Complete	SR 198 Eastbound/Farmersville Road	18
D06	TUL	245	7.066	Complete	SR 245/SR 216	19
D07	LA	5	R56.749	Complete	I-5 Northbound/Hasley Canyon Road	20
D07	LA	138	48.461	Complete	SR 138/E. Palmdale Blvd	21
D08	RIV	10	R17.501	Complete	I-10 Eastbound/Seminole Drive	22
D08	RIV	10	R17.501	Complete	I-10 Westbound/Seminole Drive	23
D01	LAK	20	8.337	Complete	SR 20/SR 29	24

California State Highway System Roundabout Inventory List						Roundabout ID. Number
District	CO	RTE	PM	Phase	Location	
Under Construction						(Map 2)
D04	ALA	880	28.687	CON	I-880/29th Street	1
D12	ORA	5	8.44	CON	I-5 Northbound/Valle Road	3
Programmed						
D01	LAK	53	7.444	PA/ED	SR 20/SR 53	4
D03	ED	50	18.559	PA/ED	U.S. 50 Westbound/Placerville Drive	5
D03	ED	50	18.559	PA/ED	U.S. 50 Eastbound/Forni Road	6
D03	ED	50	70.62	PA/ED	U.S. 50/SR 89	7
D03	NEV	267	M01.419	PA/ED	SR267 Brockway Rd/Soaring Way	8
D03	YOL	16	31.032	PS&E	SR 16/County Road 89	9
D03	YOL	128	9.014	PS&E	SR 128/Walnut Lane	10
D04	SOL	12	19.163	PA/ED	SR 12/SR 113	11
D04	SON	116	46.721	PA/ED	SR 116/SR 121	12
D05	SB	101	3.06	PS&E	U.S. 101/Ogan Road	13
D05	SB	217	2.3	PS&E	SR 217/Hollister Avenue	14
D05	SLO	1	10.9	PA/ED	SR 1/Halcyon Road	15
D05	SLO	46	R21.940	ROW	SR 46/West U.S. 101	16
D05	MON	68	L4.22	PS&E	SR 68/17 Mile Drive	17
D05	SB	166	4.82	PA/ED	SR 166/Black Road	18
D06	KER	43	0.111	PA/ED	SR 43/SR 119/Enos Lane	19
D06	KIN	43	1.456	PA/ED	SR 43/SR 137/Whitley Avenue	20
D06	FRE	99	23.652	PA/ED	SR 99 Northbound/McKinley Avenue	21
D06	MAD	99	26.323	PA/ED	SR 99 Northbound/SR 233	22
D06	MAD	99	26.728	PA/ED	SR 99 Southbound/SR 233	23
D06	KER	155	1.46	PA/ED	SR 155/Browning Avenue	24
D06	FRE	168	T30.201	PA/ED	SR 168/Auberry Road	25
D06	TUL	190	4.44	PA/ED	SR 190/Bliss Lane/Road 152	26
D06	TUL	190	21.1	PS&E	SR 190/Road 284	27
D06	KER	223	R16.014	PA/ED	SR 223/SR 184/Wheeler Ridge Road	28
D10	AMA	49	19.412	PS&E	SR 49/Main Street	29
D10	MER	33	5.6	PA/ED	SR 33/SR 140	30
D04	NAP	29	11.361	PS&E	SR 029 NB-Off & First Street	31
D04	SCL	152	6.9	PS&E	SR 152/Future Autumn Dr	32

Note: - Traffic Circles (non-modern Roundabouts) are omitted from this list